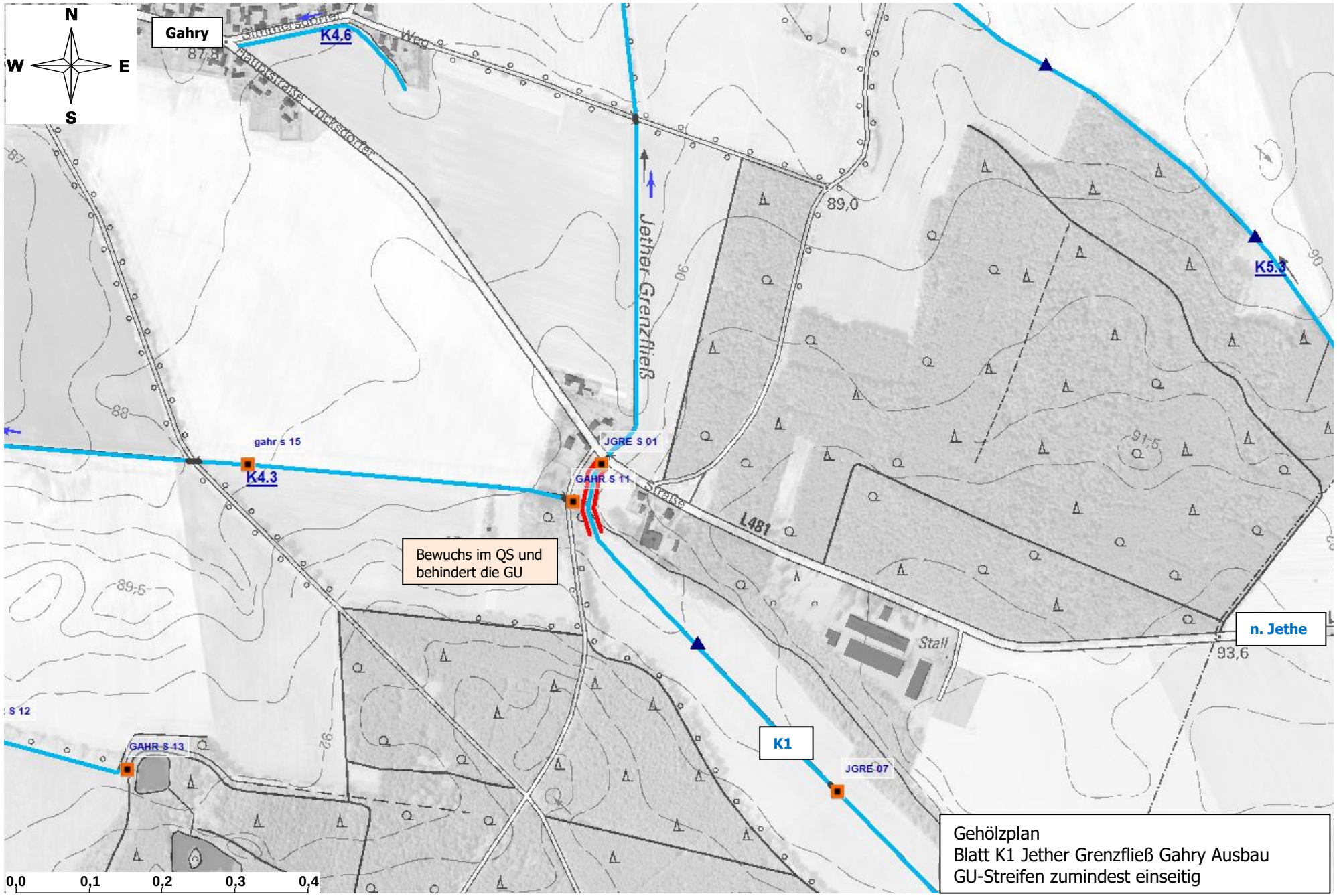

Gehölzplan
Blatt K1 Jether Grenzfließ Gahry Ausbau
GU-Streifen zumindest einseitig

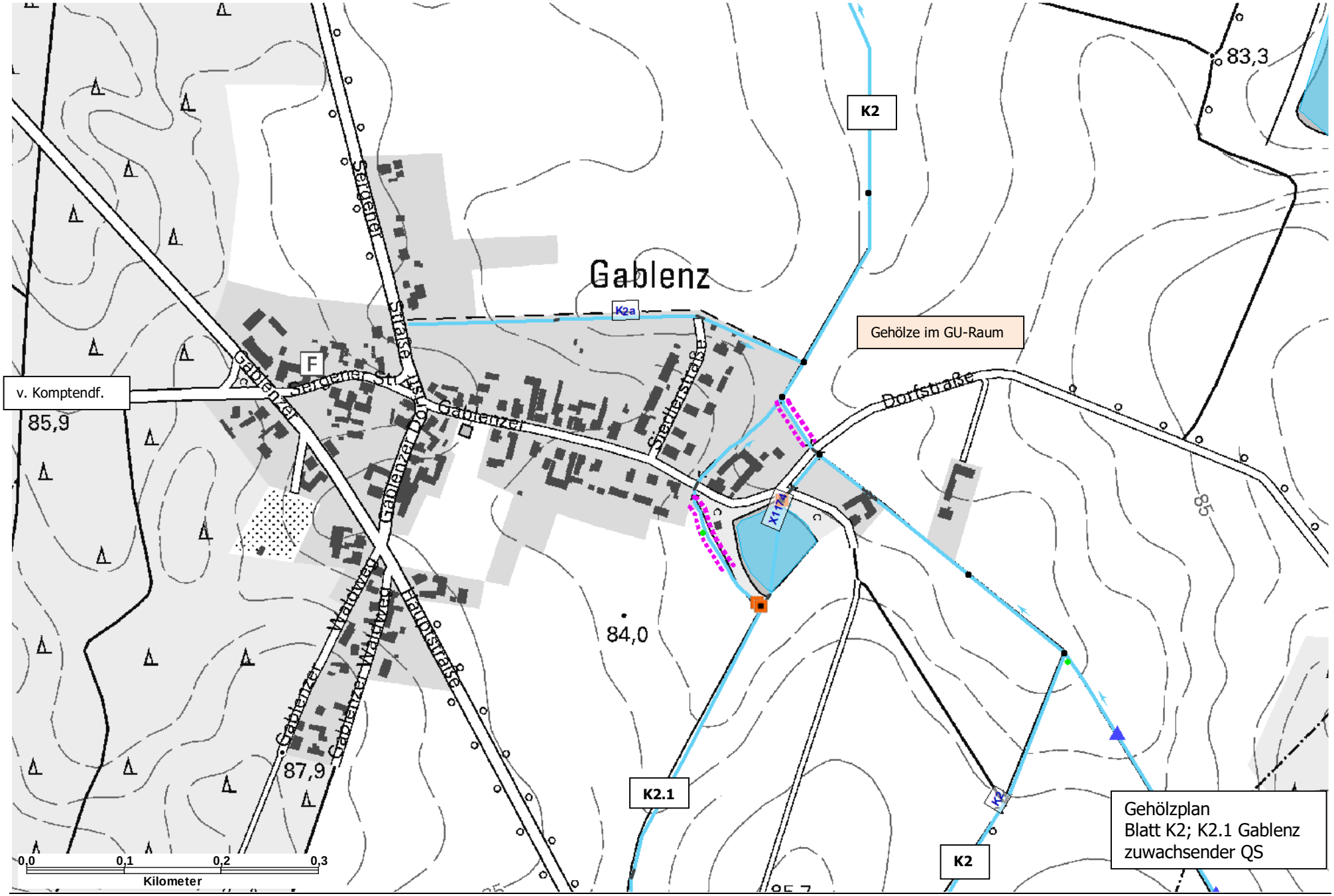
Gablenz
K2
K2a
Gehölze im GU-Raum
v. Komptendf.
F
Sergener Straße
Gablenzer Dorfstraße
Siedlerstraße
Dorfstraße
Gablenzer Waldweg
Hauptstraße
X1174
83,3
85,9
84,0
87,9
85
K2.1
K2
0,0
0,1
0,2
0,3
Kilometer
Gehölzplan
Blatt K2; K2.1 Gablenz
zuwachsender QS

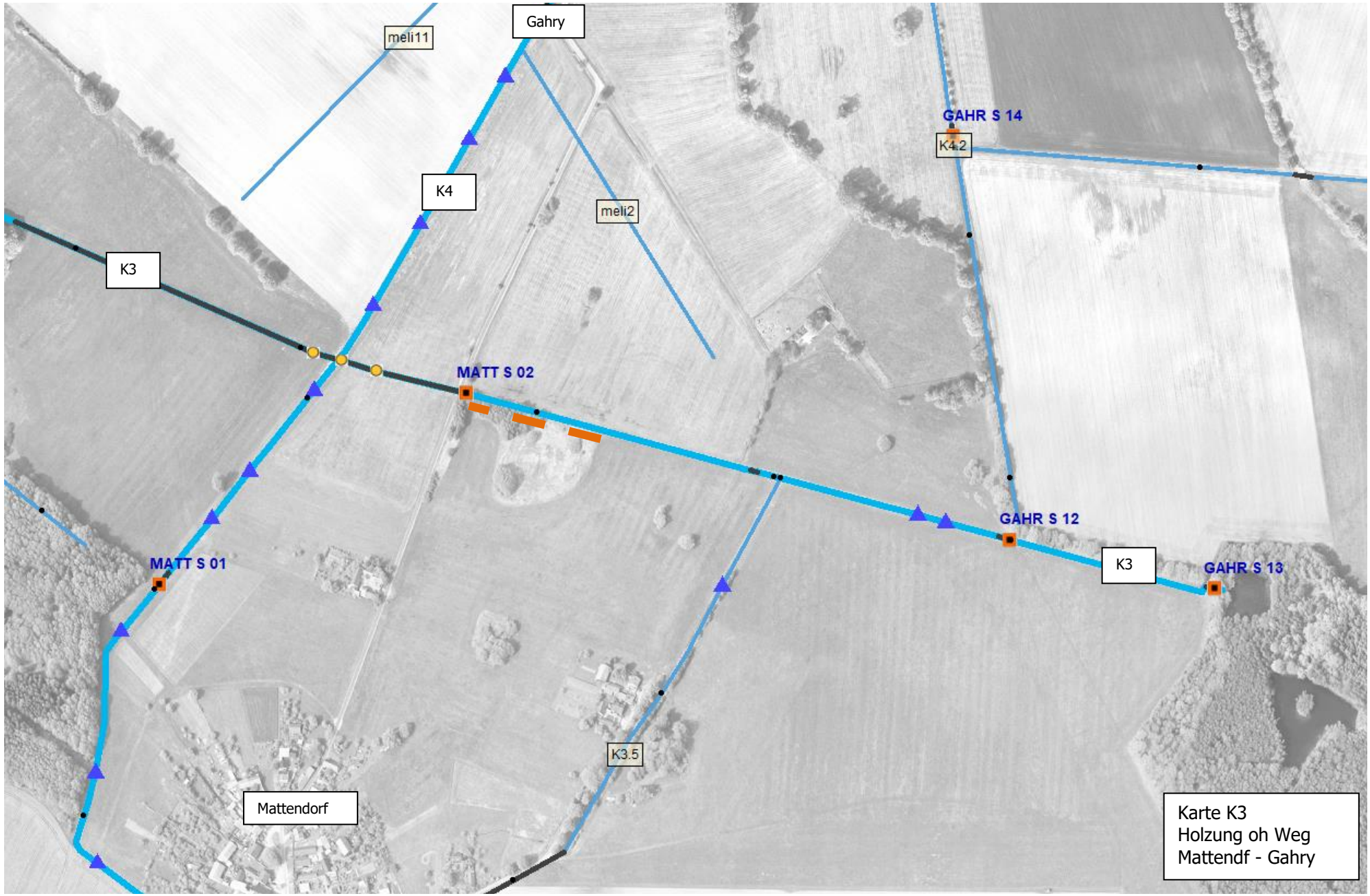
Gahry
meli11
K4
meli2
K3
GAHR S 14
K4.2
MATT S 02
GAHR S 12
K3
GAHR S 13
MATT S 01
K3.5
Mattendorf
Karte K3
Holzung oh Weg
Mattendf - Gahry

Gehölzplan
Blatt B5.2 u 5.1
Gr. B Atterwasch
Stand 2018

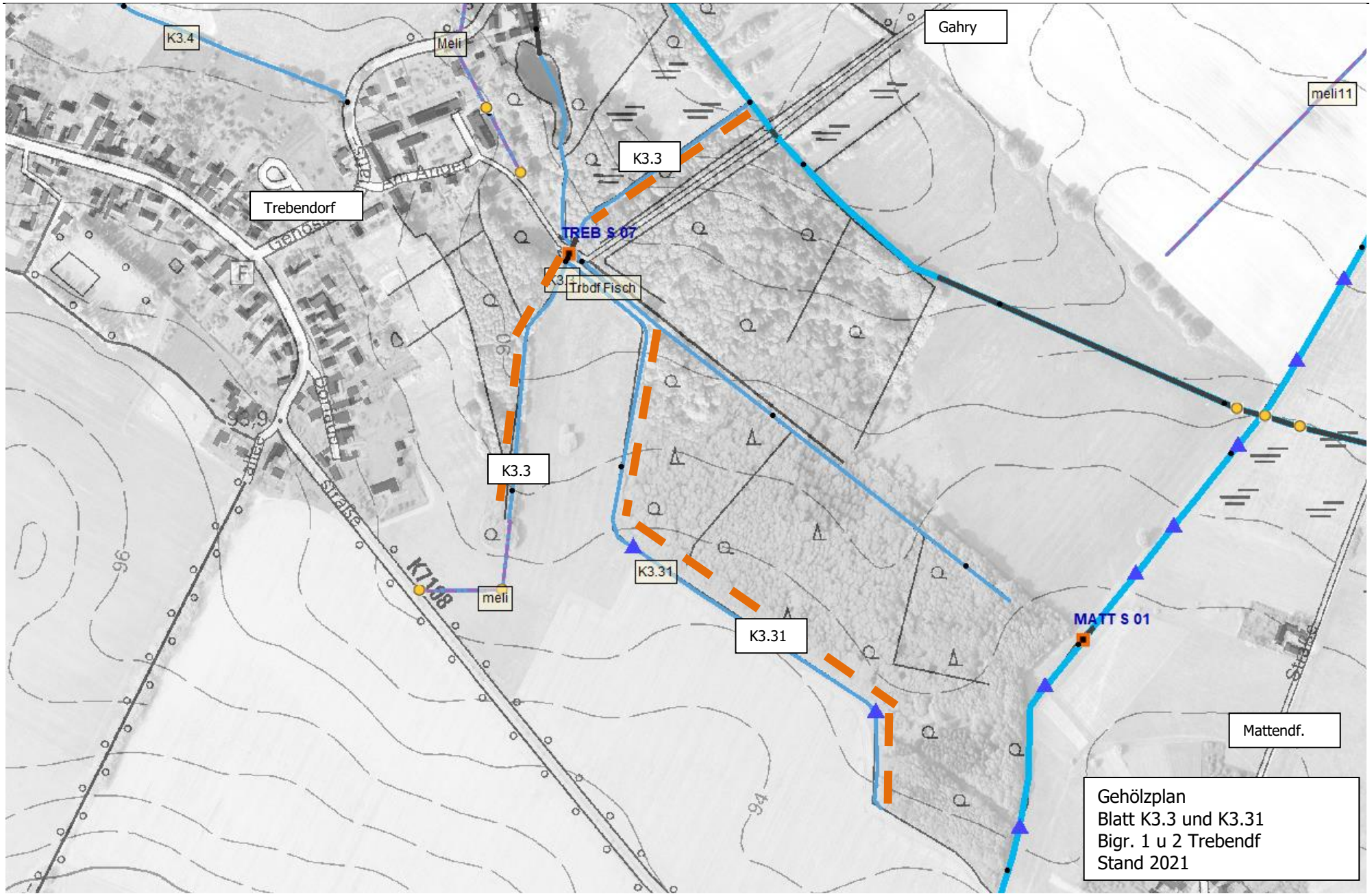
K3.4
Meli
Gahry
meli11
K3.3
Trebendorf
TREB S 07
Trbdf Fisch
K3.3
K3.31
K3.31
meli
MATT S 01
Mattendf.
Gehölzplan
Blatt K3.3 und K3.31
Bigr. 1 u 2 Trebendf
Stand 2021

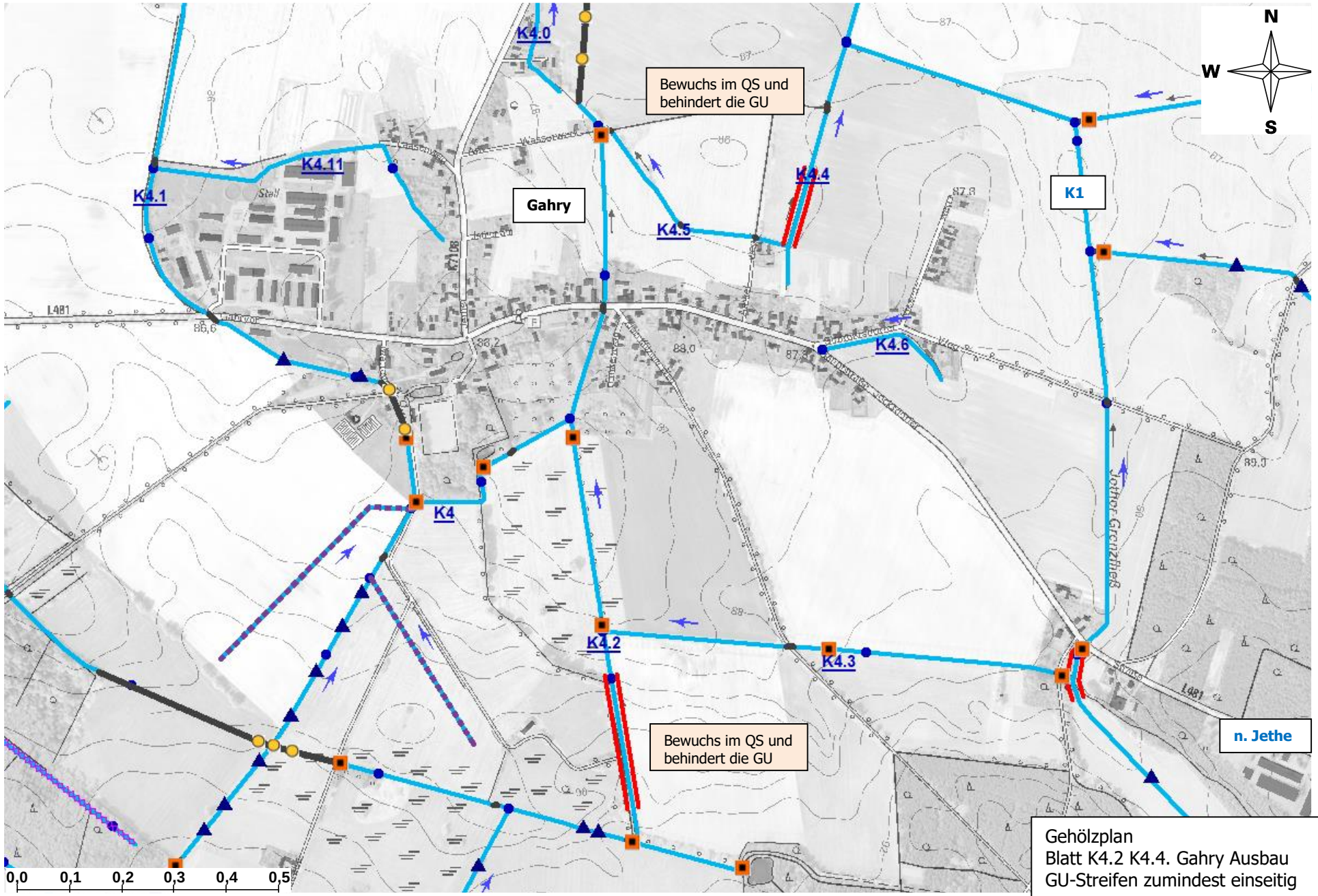

Gehölzplan
Blatt K4.2 K4.4. Gahry Ausbau
GU-Streifen zumindest einseitig